



Carroll County, Georgia

Name and Address of Sender

TOTAL NO. of Pieces Listed by Sender

TOTAL NO. of Pieces Registered at Post Office

Apply Stamp Here
Postmark with Date of Receipt

RECEIVED

APR 25 2024

ZBA

5

5

Postmaster, use (name of receiving employer)

[Handwritten Signature]



0000

U.S. POSTAGE PAID
WESTPORT, CT
06880
APR 25 24
AMOUNT
\$2.90
R2304E104715-16

USPS Tracking Number
Form-Specific Identifier

Address
(Name, Street, City, State, and ZIP Code)

Postage

Fee

Special Handling

Parcel Affix


VERTICAL VENTURES REALTY
727 POST RD E
WESTPORT, CT 06880

VILAGE DAVID & URENA ARIS
59 CRESCENT RD
WESTPORT, CT 06880

WESTPORT FISH & POULTRY M
PO BOX 150
WESTPORT, CT 06881

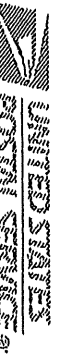
WESTPORT MCD HOLDINGS LLC
411 WALNUT ST PMB 106
GREEN COVE SPRINGS, FL 32043

WESTPORT TOWN OF
110 MYRTLE AVE
WESTPORT, CT 06880



1	X	X	X	X
2	X	X	X	X
3	X	X	X	X
4	X	X	X	X
5	X	X	X	X
6	X	X	X	X
7	X	X	X	X
8	X	X	X	X
9	X	X	X	X
10	X	X	X	X
11	X	X	X	X
12	X	X	X	X
13	X	X	X	X
14	X	X	X	X
15	X	X	X	X
16	X	X	X	X
17	X	X	X	X
18	X	X	X	X
19	X	X	X	X
20	X	X	X	X

PS Form 3826, January 2017 (PSN 7530-02-000-9048)



UNITED STATES POSTAL SERVICE

CONTINUOUS OF MAILING - FORM

NAME AND ADDRESS OF SENDER

POSTAL NO. of Pieces Listed by Sender

POSTAL NO. of Pieces Received at Post Office


Postmaster, per (name of receiving agency)

Signature

Address (Name, Street, City, State, and Zip Code)

USPS Tracking Number
First-Class Business

Postage Fee Special Handling Parcel Affix



U.S. POSTAGE PAID
WESTPORT, CT
06880
APR 25, 24
AMOUNT
\$3.48
R2304E104715-16

Affix Stamp here
Postmaster with Date of Receipt

1.	2.	3.	4.	5.
	ALR HOLDINGS INC 31 MEEKER RD WESTPORT, CT 06880			
	735 POST ROAD EAST ASSOC 23 STERLING DR WESTPORT, CT 06880			
	728 WILLOWS LLC 230 MASON ST GREENWICH, CT 06830			
	719 POST ROAD LLC 719 POST RDE WESTPORT, CT 06880			
	PORZIO ROBERTO & NIKKI Z 20 MEEKER RD WESTPORT, CT 06880			
	REX INVESTMENT LLC 77 FOREST ST NEW CANAAN, CT 06840			

PS Form 3849, January 2014 (Page 1 of 2) PSN 7530-02-000-9049



Carriers of Mailings - Firm

Name and Address of Sender

TOTAL NO. of Pieces Listed by Sender

TOTAL NO. of Pieces Received at Post Office

Attach Stamp here
Preferential with Meter

6 6

Postmaster, per (name of receiving enterprise)

[Handwritten Signature]

USPS Tracking Number
Form-Specific Identifier

Address
(Name, Street City, State, and ZIP Code)

Postage

Fee

Special Handling

Prepaid Airfare

1. KLINGA PROPERTIES LLC
39 AUSTIN ROAD
MILFORD, CT 06460

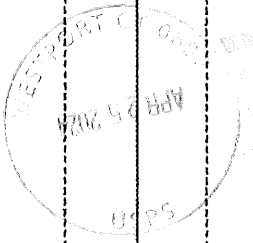
2. HALKA PETER
17 ROSEVILLE RD
WESTPORT, CT 06880

3. GHAFOR SAIMA AND HASAN S
9825 HORACE HARDING
EXPRESSWAY
QUEENS, NY 11368

4. GEORGE K GEORGE AND MATHE
15 ROSEVILLE RD
WESTPORT, CT 06880

5. CUMBERLAND FARMS INC
165 FLANDERS RD
WESTBOROUGH, MA 01581

6. COUNTRY REALTY CO
358 BROADWAY STE 403
SARATOGA SPRINGS, NY 12866



0000

U.S. POSTAGE PAID
WESTPORT, CT
06880
APR 25 24
AMOUNT
\$3.48
R2304E104715-16

PS Form 3800, January 2011 (PSN 7530-0100-9049) PSN 7530-0100-9049



UNITED STATES POSTAL SERVICE
Certificate of Mailing Form

Name and Address of Sender

POSTAL NO. of Pieces Listed by Sender

POSTAL NO. of Pieces Received at Post Office

AMIX Stamp Hole
Postmark with Date of Receipt

Postmaster, per (name of receiving employee)

USPS® Mailing Number
First-class Identifier

Address
(Name, Street City, State, and ZIP Code™)

Postage

Fee

Special Markings

Parcel Affix

1.								
2.								
3.								
4.								
5.								
6.								
7.								
8.								
9.								
10.								

For Service Customers, Call 1-800-375-8749 for more information. See Instructions for Mailing.

How to process your neighbor notification letters

1. Go to <https://www.axisgis.com/WestportCT/>
2. Hit "I Agree" when prompted by the GIS disclaimer
3. Click on "Search" and enter the property's address for your application
4. When the addresses populate below the search bar, select the correct address
5. A parcel box will populate; within that box, click "Vision Online Property Records"
6. A new window will open; here you will click on "Field Card" in red
 - a. Print six (6) copies to submit with your application
 - b. Exit the new window and field card
7. Select "Abutters" next to the search bar in GIS
 - a. Enter the appropriate number of feet and then hit select

(Note – parcels in zones A and Commercial are 250' and zones AA and AAA are 500'. This information can be found at the bottom of your field card)

- b. On the right side of the screen, click on the printer to "Print Current Map", select "Print PDF", then once the green box appears, select "Print" and a new window will open
 - c. Print six (6) copies of this map for your application
 - d. Exit the new window
8. Select "PDF" next to "Abutters Report"
 - a. Print one (1) copy of this document for your application
 - b. Exit this window
9. Select "PDF" next to mailing labels, then click "Mailing Labels PDF" to generate labels
 - a. Print two (2) copies – one for your certificate of mailing (blank copy attached to your application) and another copy to place on your envelopes
 - b. Exit this window

Once you've gathered the above information: Fill out your ZBA Notice Letter (blank copy attached to your application) and mail to your abutters within 48 hours of handing in your application. **Please remember** to write or stamp** your envelopes with "Urgent Town Notice" and use our address as the return label (110 Myrtle Ave, Planning and Zoning Room 203, Westport, CT 06880). It is required that an additional letter be mailed to the Westport Planning and Zoning Department as part of your application.

Envelopes are sold in the Planning and Zoning Office for .50 per envelope.

An "Urgent Town Notice" stamp is also located in the Planning and Zoning office to complete envelope requirements.

If you need assistance, please call (203) 341-1079 or e-mail zba@westportct.gov