



This plan is neither a subdivision nor a subdivision, as defined by the General Statutes of Connecticut and the Town of Westport and may be recorded without prior approval of the Westport Planning and Zoning Commission.

This stamp allows this map to be filed in the Westport Land Records. The presence of this stamp is not an endorsement of the accuracy of the map by the Town of Westport or any Board, Commission Agency, or any official agent, or employee of the Town.

*Steve Vol*  
Planning and Zoning Director

Date May 6, 2016

DATE	REVISION	REVISED BY
3/10/2006	NAME CHANGE LOTS 600W, 610W, 611W, 612W, 614W, 616W, 617W, 619W, 622W, 624W, 631W, 634W, & 635W	V. HANCHURUCK
10/17/2012	NAME CHANGES LOTS 601W, 603W, 605W, 608W, 609W, 620W, 628W, 632W, 633W	J. DUARTE

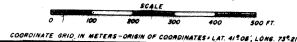


**OYSTER GROUNDS**

IN  
COMPO MILL POND - TOWN OF WESTPORT  
CONNECTICUT SHELL FISH COMMISSION  
Original Survey B

Map Prepared by **W. Flanders Smith - Feb. 1956**  
Ownership Updated **Jan. 1, 1996**

OWNERSHIP UPDATED BY  
S. A. HANCHURUCK JR.  
MAY 21, 1992 APR. 13, 1998  
DEC. 20, 1998,



COORDINATE: GRID IN METERS - ORIGIN OF COORDINATES - LAT. N10N; LONG. 75°31'

Doc ID: 003918240001 Type: MAP  
File: 10267

Received for Record at Westport, CT  
On 05/06/2016 at 12:01:55 pm  
*Patricia M. Hanchuruck*  
Town Clerk